



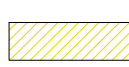




- NOTES:
- 1) DRAWING BASED ON OS TILE AND FOR ILLUSTRATIVE PURPOSES ONLY.
  - 2) DO NOT ATTEMPT TO SCALE OFF THIS DRAWING.
  - 3) DRAWINGS SHOULD BE READ IN CONJUNCTION WITH OVERALL LOCATION PLAN 762-018-001 AND FEASIBILITY STUDY.

-  denotes Primary Route Network
-  denotes Resilient Network
-  denotes Motorway
-  denotes Railway
-  denotes Blackburn & Darwen Development Corridor

Cadshaw Embankment  
& Retaining Wall

P1	GJF	JW	DRF	OCT'19	FOR INFORMATION
REV	DRN	CHK	APP	DATE	DESCRIPTION

**Wilde**  Consulting Civil & Structural Engineers

Brindley Lodge,  
Adcroft Street,  
Stockport, Cheshire,  
SK1 3HS.  
www.wildcivil.co.uk  
Tel: 0161-474-7479  
Fax: 0161-474-7492

Client  
**BLACKBURN & DARWEN BC**

Project  
**CADSHAW EMBANKMENT  
& RETAINING WALL**

Title  
**LOCATION PLAN**

Scale 1:5000	Drawn GJF	Date OCT 19	Chkd JW	Approved DRF
Drawing No. <b>762-018-002</b>				Revision P1
Status <b>FOR INFORMATION</b>				Sheet Size A1